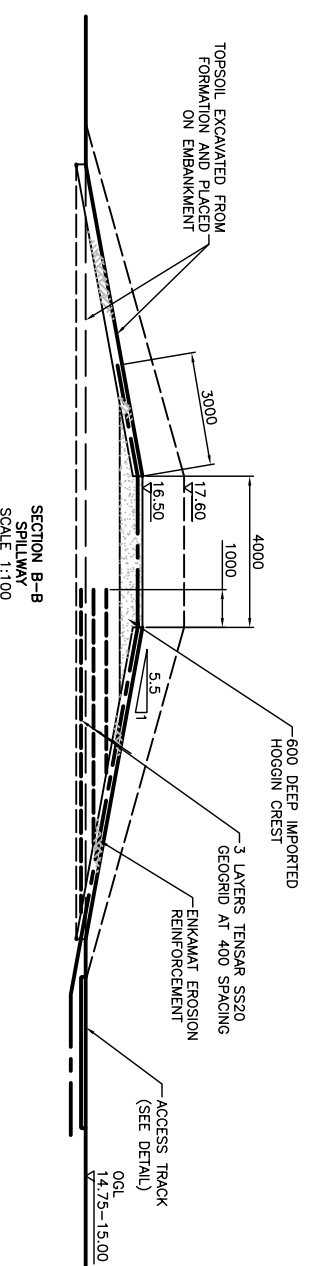
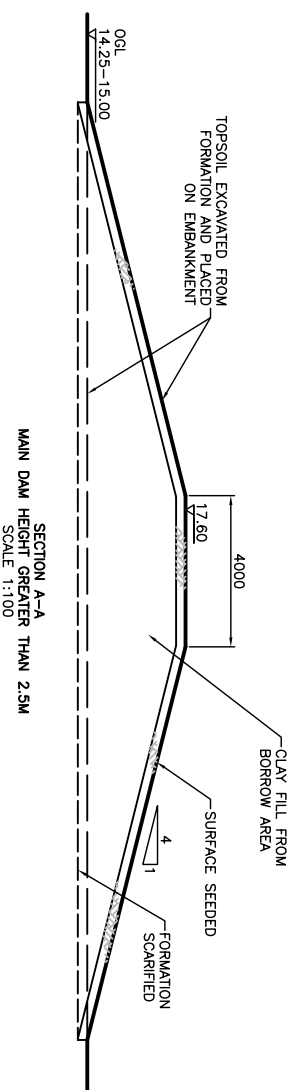
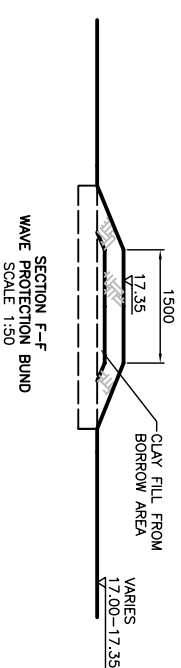
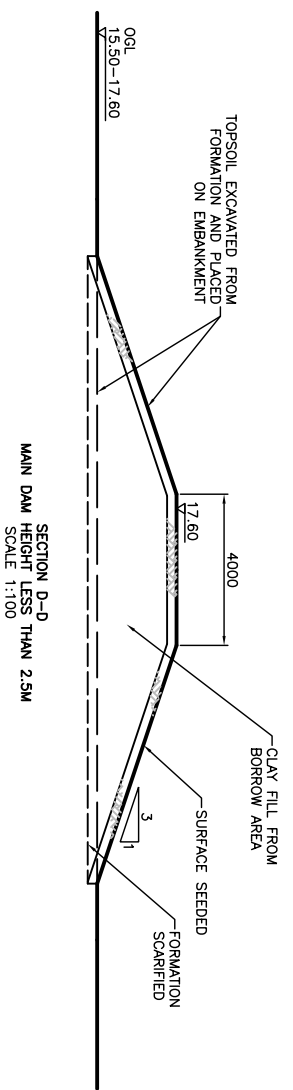
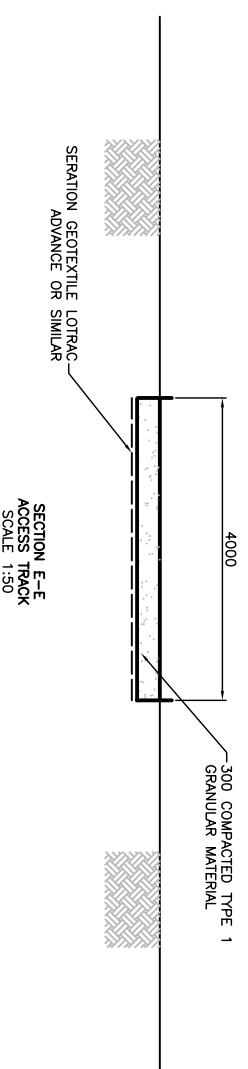
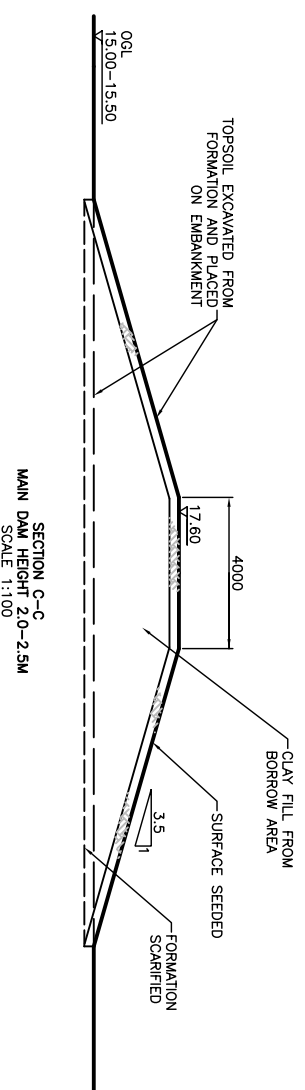


- NOTES:
1. DO NOT SCALE FROM THIS DRAWING.
 2. ALL DIMENSIONS IN MILLIMETERS UNLESS OTHERWISE SPECIFIED.
 3. ALL LEVELS IN METERS ABOVE ORDNANCE DATUM.
 4. THIS DRAWING SHOWS OPTION 4, FOR LEVELS FOR OTHER OPTIONS REFER TO NOTES ON DRAWING WNBINP-001.



NOTE: ACCESS TRACK TO BE REINSTATED AFTER USE BY CONSTRUCTION TRAFFIC



Revision	By	Checked/Approved	Date	Description
E				
D				
C				
B				
A				

Client
 Environment Agency
 Kingshill House
 100, Kingshill Road
 Peterborough, PE2 5ZB
 Tel: 01733 231840 Fax: 01733 231840



Project
**BIN BROOK
 FLOOD RESERVOIR**

Drawing
**FLOOD STORAGE
 RESERVOIR CROSS SECTIONS**

Drawn By: LMT Date: NOV 2006
 Checked by: GB Date: NOV 2006
 Authorised by: --- Date: ---
 Drawing No. **WNBINP-002** Revision **0**
 Drawing Scale: As Shown Plot Scale: 1:1
 CAD Filename: WNBINP-002