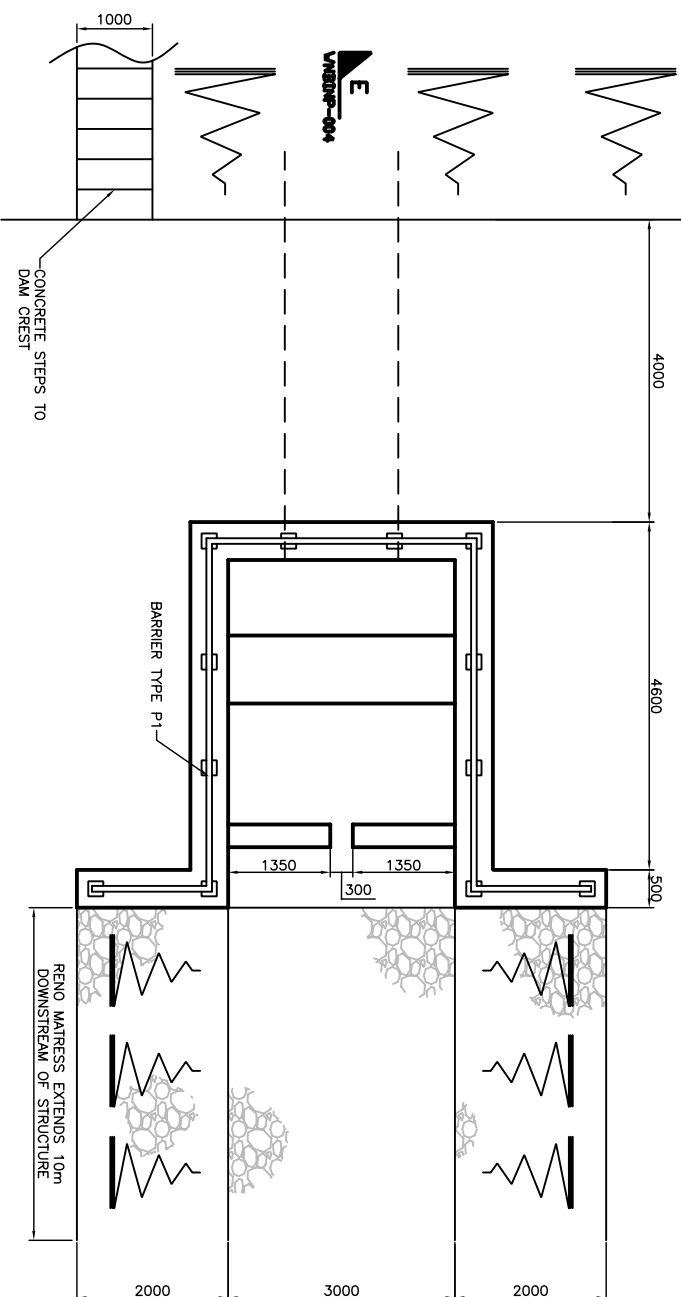
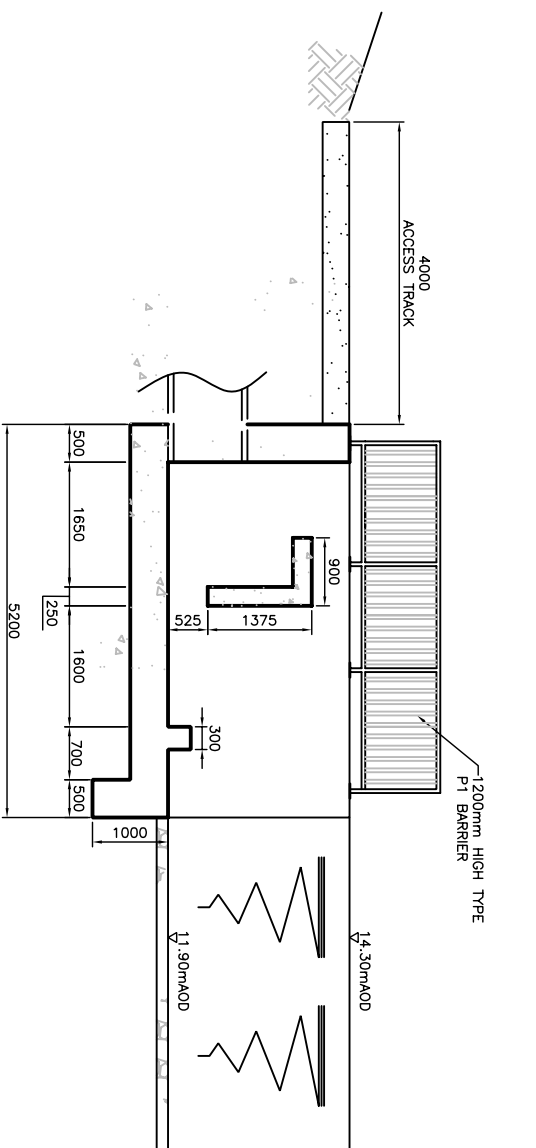


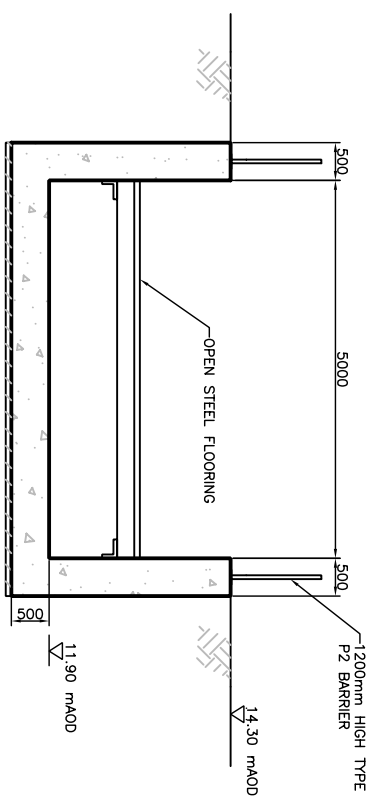
FOR INLET STRUCTURE REFER TO DRAWING WNBINP-003



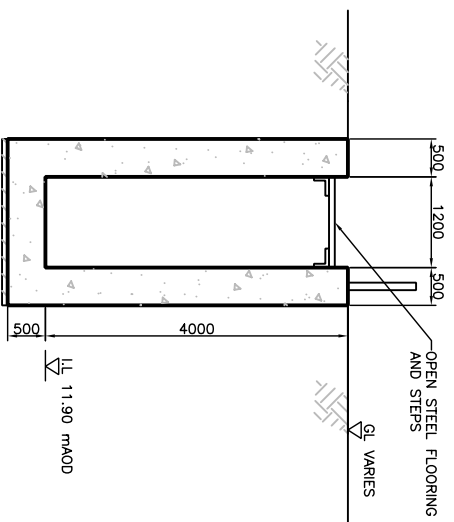
**OUTLET STRUCTURE PLAN**  
SCALE 1:50



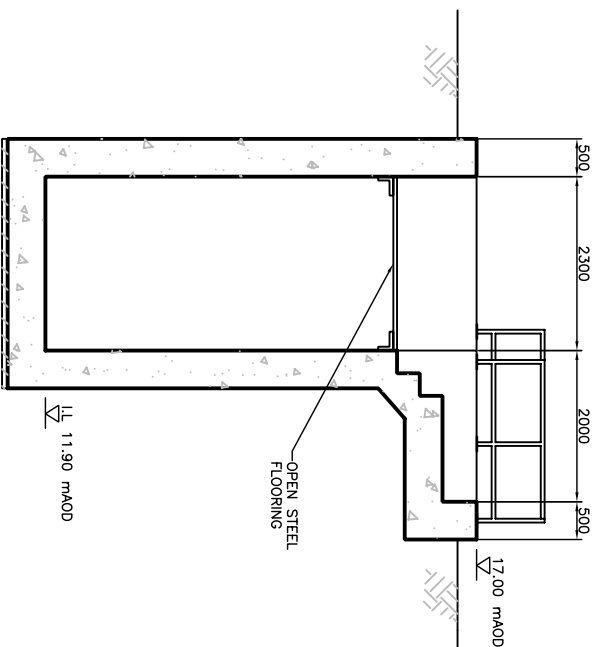
**SECTION E-E**  
SCALE 1:50



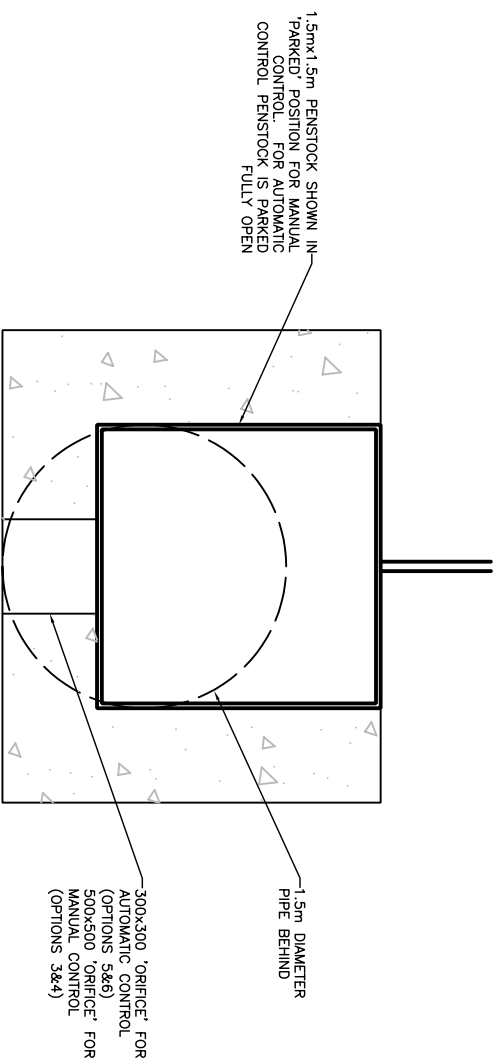
**SECTION B-B**  
SCALE 1:50



**SECTION C-C**  
SCALE 1:50



**SECTION D-D**  
SCALE 1:50



**PENSTOCK AND ORIFICE DETAIL**  
SCALE 1:20

- NOTES:
1. DO NOT SCALE FROM THIS DRAWING.
  2. ALL DIMENSIONS IN MILLIMETRES UNLESS OTHERWISE NOTED.
  3. ALL LEVELS IN METRES ABOVE ORDNANCE DATUM.

Revision	By	Checked/Approved	Date	Description
E				
D				
C				
B				
A				

Client  
**Environment Agency**  
 Kingshill House  
 100, Kingshill Road  
 Peterborough, PE2 5ZP  
 Tel: 01733 50033 Fax: 01733 427985  
 www.environment.gov.uk

**Malcros**

Project  
**BIN BROOK FLOOD RESERVOIR**

Drawing  
**RESERVOIR OUTLET STRUCTURE OUTLET AND SECTIONS**

Drawing No. **WNBINP-004** Revision **0**

Drawn By: LMT Date: NOV 2006  
 Checked By: CPB Date: NOV 2006  
 Authorised By: CPB Date: NOV 2006

CAD Filename: WNBINP-004.dwg Plot Scale: 1:1