

This map is reproduced from the OS Map by the Environment Agency with the permission of the Controller of Her Majesty's Stationary Office. Crown Copyright and may lead to prosecution or civil proceedings. License No. G300377C




Client



Environment Agency  
(Anglian Region)

### BIN BROOK FLOOD ALLEVIATION

Figure 3  
Location of Options

	Bin Brook
	Flood Storage Area - Options 3,4,5 & 6
	Flood Walls - Options 3&4

Date : November 2006

Scale : NTS

Figure No. 3

